

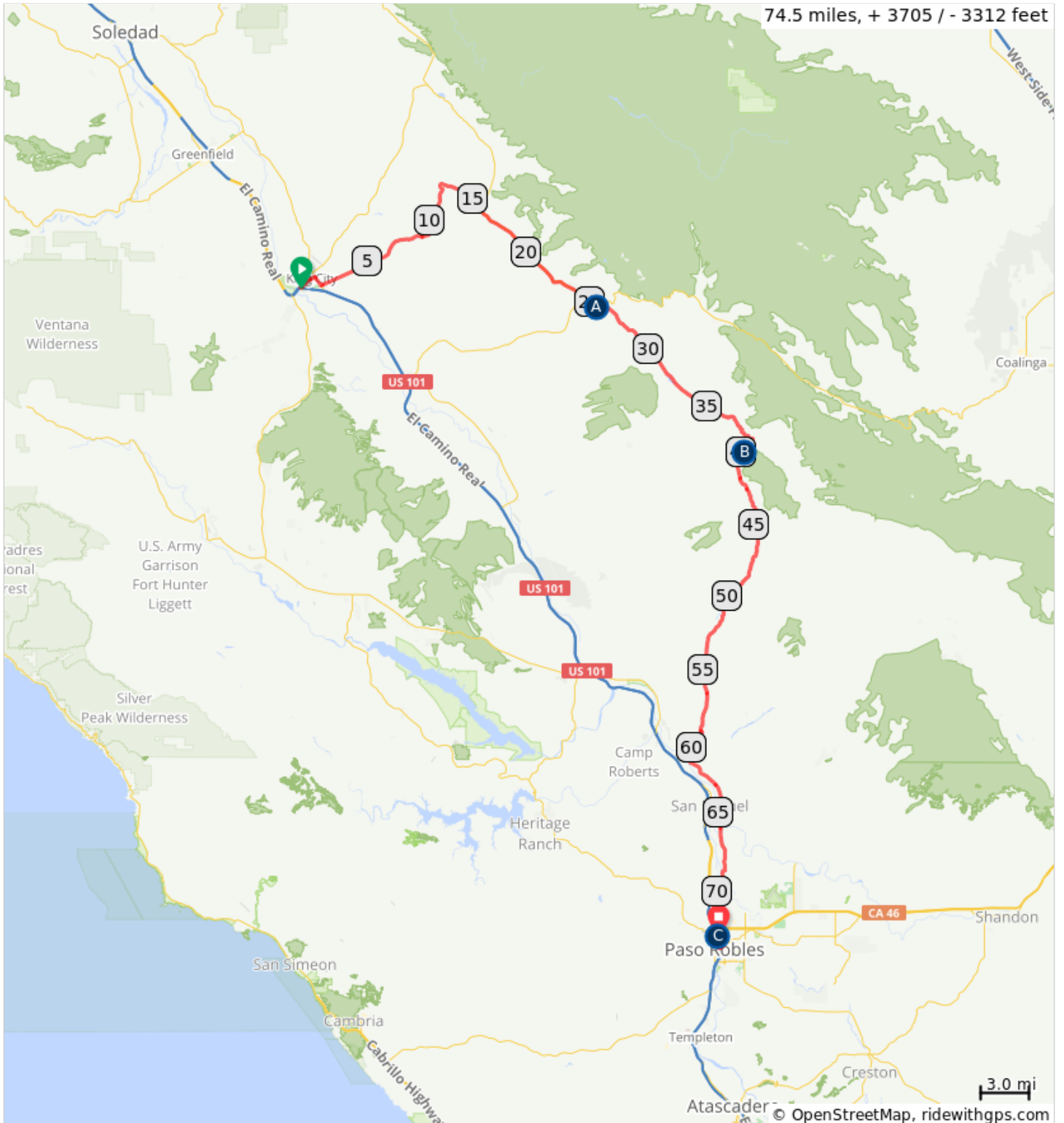
2019 PASO DAY3 KING CITY-PASO ROBLES

























A. Snacks from SAG

C. FAIRGROUNDS- Front Entrance

B. LUNCH from SAG



2019 PASO DAY3 KING CITY-PASO ROBLES

0.0		Start of route
0.0		LV Quality Inn - King City
0.0		Broadway
1.1		Right onto S 1st St
1.7		Left onto Lonoak Rd
1.7		RXR CROSSING - rough
8.9		1st Summit
15.5		Right onto CA-25/Peach Tree Rd
25.3		Left onto CA-198 E (signs for Coalinga 38)
25.4		Slight right onto Peach Tree Rd
25.5		SNACKS
39.1		Continue onto Indian Valley Rd
39.1		Cattle Guards
39.9		Indian Valley Summit
40.0		LUNCH AT THE TOP!
64.2		Right onto Cross Canyons Rd
64.3		Left onto N River Rd
68.5		Right onto N River Rd/Wellsona Rd
73.4		Right onto Union Rd
73.5		Slight right onto 13th St
73.8		Right onto Riverside Ave
74.5		End of route

74.5 miles. +4361/-3968 feet