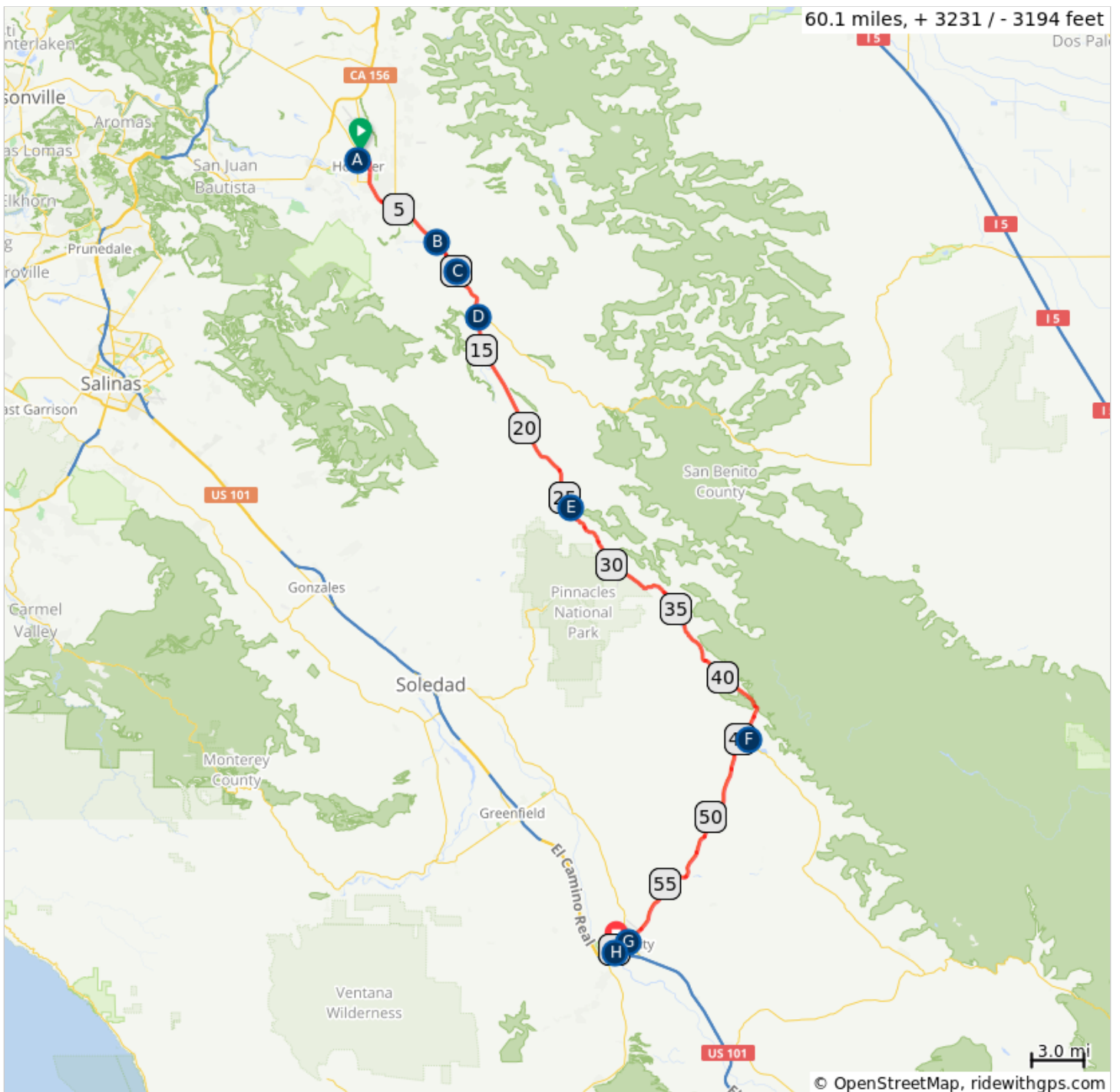





















# 2019 PASO DAY2 HOLLISTER-KING CITY



A.	Jerry's Restaurant	E.	Fire Station Hill
B.	Tres Pinos	F.	LUNCH
C.	Bolada Park	G.	El Lagarcito
D.	Paicines	H.	Quality Inn - King City



2019 PASO DAY2 HOLLISTER-KING CITY

0.0		Start of route
0.0		LV B.W. RT San Felipe Rd
0.6		Jerry's Restaurant for breakfast (Optional)
0.6		Left onto Santa Ana Rd
1.3		Right onto CA-25 (Pinnacles Nat'l Park Hwy)
9.9		Baloda Park
10.0		Next Service 76 Miles!
13.0		Paicines
25.5		Fire Station Hill
25.5		RT into Fire Station - snacks restrooms
44.6		LUNCH Marker 7 @ G13
44.6		After LUNCH Bitterwater Rd/King City Rd
58.8		Continue onto Lyons St
58.8		RXR CROSSING
58.9		Continue onto 1st St
59.0		Right onto Broadway St
59.1		El Lagarcito
60.1		Quality Inn - King City
60.1		End of route